DEPARTMENT OF THE INTERIOR
U.S. GEOLOGICAL SURVEY

OPEN-FILE REPORT 85-143
SHEET 1 OF 2

Introduction

This report describes and maps an area of 4,335 mi² (11,279 km²) along the Glenn Highway transportation corridor connecting Anchorage with the conterminous states via Canada. It is between Mileposts 100 and 176 (161 and 274 km) east of Anchorage and 16 to 86 miles (26 to 138 km) west of Glennallen. The purpose of this report is to provide information at a reconnaissance scale that can be used in regional planning; laying out facilities; providing information useful in land selection and evaluation of the public and native lands; and assisting individuals in selecting lands that have desirable foundation conditions, easily available materials, and a source of water. The report does not supplant the need for the usual site engineering studies and foundation evaluations, especially in areas of ice-rich permafrost.

The work on which the surficial-deposits studies were based was done by the U.S. Geological Survey in 1953–1954 and in 1957 in cooperation with the Engineer Intelligence Division, Office of the Chief of Engineers, U.S. Army. In 1978–79 under the Geological Survey's Alaska Mineral Resources Assessment Program of the Valdez 1:250,000 quadrangle (Williams and Johnson, 1980, 1981); and in 1980 under its Arctic Environmental Studies Program which includes several similar transportation-corridor studies in Alaska. Bedrock information was taken from published and unpublished sources, chiefly industry (Alaska Geological Society, 1970); U.S. Geological Survey mapping of the Mesozoic section in the Nelchina area (Grantz, 1960; 1961a, b; 1963); and the U.S. Geological Survey and Alaska Division of Geological and Geophysical Surveys preliminary reports on the northern Chugach Mountains (MacKevett and Plafker, 1974; Pessel and others, 1981; Winkler, Silberman, and others, 1981; Burns, 1982; Burns and others, 1983) and unpublished mapping by Winkler (written communication, 1984).

Geography

This segment of the Glenn Highway transportation corridor includes that part of the upper Matanuska River valley upstream from the Matanuska Glacier and the southwestern part of the Copper River Basin, as well as a 5 to 15-mi (8 to 24-km) strip of the southeastern Talkeetna Mountains and the northernmost 17 to 30 mi (27 to 48 km) of the Chugach Mountains. The Matanuska River drains to Cook Inlet of the Pacific Ocean, as does that part of the Copper River Basin within the Susitna River drainage basin (Tyone Creek and Tyone River, which includes Lakes Louise, Susitna, and Tyone). The balance of the area in the Mendeltna, Tolsona, Nelchina, Tazlina, and Klutina basins drains via the Copper River through the Chugach Mountains to the Pacific Ocean. Among the larger lakes are Tazlina Lake, nearly 60 sq mi (155 km²) and locally more than 350 ft (112 m) deep, St. Anne Lake, and Lakes Louise, Susitna, and Tyone.

The eastern part of the area is a flat lacustrine plain broken by river canyons as deep as 500 ft (152 m). Westward and southward the relief increases noticeably on moraine-capped Tolsona and Tazlina Mountains, on Slide Mountain which stands more than 1,000 ft (305 m) above adjacent lowlands, and in mountain foothills where relief is as much as 1,500 ft (457 m). In the mountains the relief is generally 1,500 to 4,000 ft (457 to 1,219 m). Treeline is about 2,500 ft (1,067 m) above sea level, and the spruce forest below that elevation has been affected by frost action, fire, poor soils, wind, and solar exposure, so that the best spruce timber is located on well-drained gravel and sand of the floodplains and terraces and at a few other well drained sites that have been protected from fire. The great soil groups identified by Joe Kobori of U.S. Department of Agriculture, unpublished mapping, 1952) are generally Podzols at well-drained sites below timber line and Subarctic Brown [illegible] soils in the warmer, well drained sites at lower elevations. These soil groups are interspersed with Bog or Half Bog soils in the wetter areas. Alluvial soils along streams, and Regosols and Arctic Tundra soils above timber line. The growing season over most of the area above 2,000 ft (914 m) is too short for most crops, and, below that elevation, it is marginal. Drought conditions in summer may require irrigation; total rain and snowfall is less than 15 in (38 cm) at Gulkana to the east of the map area and less than 20 in (51 cm) at Eureka Lodge where summer fog and showers are more frequent in a transitional environment to the even wetter or snowier mountain climate. In addition to strong winds associated with passage of storm fronts, very strong foehn winds blow toward the north down the Nelchina, Tazlina and other valleys in the Chugach Mountains when atmospheric pressure differentials are favorable.

The climate throughout the area is favorable for generation of permafrost, which is distributed discontinuously over most of the area, except in ground that is warmed by favorable exposure or by convective or conductive heat transfer from water bodies or ground water. Much of the permafrost in fine-grained deposits contains excess ice as lenses, veins, and small masses. Thawing of permafrost containing excess ice causes substantial ground settlement.

Bedrock

The bedrock, shown in summary form on the sketch map below, as well as by the lithologic units on the 1:125,000-scale map, is largely of Mesozoic and Cenozoic age. The Chugach Mountains are formed of east-west trending belts of rocks. The southernmost belt, the upper Cretaceous Valdez Group, is separated by the Border Ranges and Iceberg faults (Winkler, Silberman, and others, 1981) from a melange and a metamixtured array of gabbro diorite to gabbro to ultramafic intrusive rocks all of Jurassic age. These rocks are bordered along the northern front of the Chugach Mountains by the lower Jurassic Tazlina Formation, chiefly volcanic rocks, which also form the basement rock beneath the middle to upper Jurassic and Cretaceous marine and the Tertiary terrestrial sedimentary, rocks of the Copper River Basin (fig. A-A', sheet 2) (Alaska Geological Society, 1970) and of the eastern Talkeetna Mountains (Andresen and others, 1964; Grantz, 1963). Tertiary nonmarine sandstone and conglomerate in the uppermost bedrock formation throughout most of the eastern Talkeetna Mountains and Copper River Basin part of the map area. It is as much as 2,000 ft (610 m) thick (section A–A'). It either has been bioturbated after deposition or has been deposited on an erosion surface of high relief because the elevation of the base of the formation and its thickness vary widely through the area of outcrop, mostly north of the Glenn Highway. Lower Jurassic basement rocks become more shallow northward (section A–A') and are locally exposed along the northern boundary of the area. In the Matanuska River valley, the largely volcanic rocks of the Talkeetna Formation are exposed on the north side of the valley and in horsts between splays of the Castle Mountain fault and its strand, the Caribou fault; marine sediments of upper Cretaceous age, and terrestrial deposits of Tertiary age exposed in the valley have been cut by numerous faults, apparently related to the Border Ranges and Eagle River thrust faults, and have been cut by numerous small intrusive bodies of Mesozoic and Tertiary age (Csejtermar and others, 1976; Silberman and Grantz, 1984). The lithologic units shown on the map at a scale of 1:125,000 have been generalized from mapping of these complex bedrock units at scales of 1:25,000, 1:63,360, and 1:250,000, as given in the description of bedrock map units.

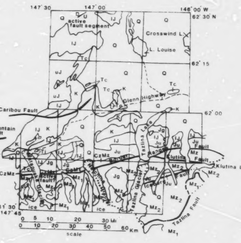

Generalized bedrock geologic map showing major faults

Diagrammatic sketch map of major bedrock map units and faults that bound them, particularly the Border Ranges fault and its splays, Klutina, iceberg, and Tazlina faults, and the Castle Mountain fault only in northwest corner of map area and on Border Ranges fault a few miles east of Matanuska Glacier. Map units, Q, Quaternary deposits; Tc, Tertiary continental deposits; Ti, Tertiary intrusive rocks; K, marine sediments of upper Cretaceous (Matanuska Formation) age and Nelchina limestone; uJ, marine sediments of middle and upper Jurassic age; lJ marine sediments and volcanic rocks of lower Jurassic Talkeetna Formation; Jg, intermediate granitic and mafic intrusive igneous rocks of Jurassic age; Ju, mafic and ultramafic intrusive igneous rocks of Jurassic age; Mz_m, metasedimentary and metavolcanic rocks of McHugh Group, including related igneous rocks and large blocks of this and other formations; Mz_{tv}, graywacke and phyllite of Valdez Group of Cretaceous age, including minor greenstone; CsMz, melange along major faults. Map from Beikman (1974) based on sources cited for bedrock mapping, and updated by Winkler, Silberman and others, 1981, and Winkler, unpublished geologic mapping, 1984.

Unconsolidated deposits

Unconsolidated deposits of Quaternary age form a mantle that is a few inches (cm) to more than 500 ft (152 m) thick, as shown on the cross sections (sheet 2). These deposits were formed during repeated Quaternary glaciations, mostly during the last major advance of the ice northward from the Chugach Mountains and as valley glaciers moving down Caribou Creek, Uhetina, Little Uhetina, and Little Nelchina Rivers in the Talkeetna Mountains. In the Copper River Basin, the glaciers advanced into a large glacial lake formed by ice dams in the Susitna, Copper, and other higher outlets to the basin (Ferrians and Schmoll, 1957; Alaska Glacial Map Committee, 1965; Nichols and Yehle, 1969; Williams and Johnson, 1980, 1981; Ferrians and others, 1982; Williams, 1984). During the maximum advance of the last major glaciation, the lake may have reached an elevation of 3,300 ft (975 m), because the glacial deposits up to that level are covered with lake silt north of a northeast-southwest line through the south end of Lake Louise. As the ice retreated southward, it was followed by successively lower lake levels, the most prominent of which was about 2,450 ft (747 m) above sea level as recorded in wave-cut cliffs and benches (Williams, 1984) mostly south of Lake Louise; the bottom deposits of this and slightly lower lakes extend up Tazlina and Nelchina River valleys in places a few miles of the present glaciers. Similarly, in the Matanuska River drainage (Williams and Ferrians, 1961, p. 843), glacial lakes were formed upstream from Matanuska Glacier. Canyon cutting by present streams exposing the glacial and glaciolacustrine deposits in the Matanuska River valley and in the Copper River Basin (cross section in-97) has taken place over the last 10,000 yrs, or perhaps even longer. The meantime environment that followed melting of the glaciers has produced a glaciated terrain mantled by thin to thick lake sediments (Williams and Johnson, 1980); on the map the materials underlying the lake sediments are identified where their character could be observed directly or inferred from the landforms or from natural exposures.

Mineral resources

Metallic minerals

The principal metallic minerals are gold, cinnabar, pyrrhotite, sphalerite, galena, and pyrite. At least 225 gold-placer and lode claims were staked during a small gold rush in early 1980 in the Nelchina River area, in the mountains to the east and west, and even along Tazlina Lake. Very little activity was noted in June 1980. Besides the gold, disseminated pyrite and chalcopyrite are common in the volcanic rocks at Sheep Mountain and in the front ranges of the Chugach Mountains from Matanuska Glacier southward nearly to Nelchina River. The copper prospects at East End Creek on Sheep Mountain contain pyrite, chalcocite, chalcopyrite, malachite, and azurite (Martin and Mertie, 1914, p. 282). Veins containing pyrite, chalcopyrite, galena, and sphalerite occur in igneous rocks one mi (1.6 km) south of the western part of the terminus of Nelchina Glacier. Claims staked by P. C. Barnette east of Nelchina River, probably in the vicinity of Barnette Creek, had cinnabar, pyrrhotite, and pyrite. Porphyritic dikes cut by pyritiferous quartz veins at the contact between volcanic and sedimentary rocks along the front of the Talkeetna Mountains reportedly (Winkler, Miller, and others, 1981; Winkler, Silberman, and others, 1981; Miller and others, 1982) contained molybdenum, copper, and zinc at the west end of Heavenly Ridge—a location where a 1922 assay of the pyrite is said (L. L. Pennington, oral communication, 1952) to have contained $4–$20 of gold per ton at then-prevailing prices. In 1980 gold was being mined or was being sought from placers on Yecko Creek, on Tyone Creek at and below the confluence of Red Fox Creek, and on Albert Creek, the site of the 1912 discovery that led to the first rush to the region. These placers and other similar prospects such as those on Daisy Creek (Chapin, 1915, 1916; Martin and Mertie, 1914), apparently have been formed by reconcentration of gold contained in the Tertiary sandstone and conglomerate by glacial, silt-charged streams (Martin and Mertie, 1914, p. 278, 281; Grantz, 1956). Pan concentrates collected from the Tertiary sediments contained gold not only in the Talkeetna Mountains, but also on Slide Mountain and other locations in the Copper river Basin (O. J. Ferrians, Jr., oral communication, 1963).

Nonmetallic minerals include sand and gravel, the principal present-day mineral product of the region in both volume and value, and also undeveloped deposits of clay, gypsiferous rock, limestone, dimension stone, riprap, abrasive material, and zeolite. Sand and gravel are mined from pits along the Glenn Highway and Lake Louise Road, and potential deposits are located on the map as units sb, sf, sm, Sp, f, and s, which are described in the table on sheet 2. Clay deposits are largely included in map unit lg, as shown on the map and in the table on sheet 2; these are suitable for brick clay where thick, relatively free of stones, highly plastic, as, for example, along Tolsona Creek near Glenn Highway and along Nelchina River upstream from Little Nelchina River. Clay from weathered volcanic rock (unit Vg) on Sheep Mountain has been used for manufacture of fire brick (Eckhart, 1953). At The same location Eckhart described six deposits of gypsiferous rock containing on the average of 25–30% percent gypsum, the remainder being quartz, alunite, clay, sericite, pyrite, and included masses of altered volcanic rock. Indicated reserves of gypsiferous rock are 210,800 short tons (about 282,000 metric tons); inferred reserves are 346,400 short tons (about 315,700 metric tons) (Eckhart, 1953). Quality of the white limestone (unit ls) in the Little Nelchina region is believed to be good, although untested. Suitability of the other rock units, the distribution of which is shown on the map and the description of which is tabulated on sheet 2, depends largely on the degree of alteration, texture, and local fracture system of the rock. Because no special study was made of the properties of the various rock units, about all that can be said is that the graywacke, unaltered granite, quartz diorite, gabbro, and some of the volcanic rocks probably would make good riprap, good sources of crushed stone, and, where jointing is favorable, good dimension stone. Other rocks, like the weak shale, siltstone, and some sandstone, and the altered or sheared volcanic rocks and igneous rock may all be poorly suited for these uses. A deposit of ashy sand or volcanic ash is well exposed in 50-ft (15.2-m) high banks along Tolsona Creek, over the divide at the head of the creek and at several places west of Tyone Creek within two mi (3.2 km) of the large exposures. It was mined by Alaska Abrasives Inc. up to 1957 and was used under the product name, Alaskasite, by the military for bluing guns and cleaning metal (J. D. Richardson, company president, oral commun., 1957). Perhaps the largest deposit of commercial-grade mordenite in North America forms a body about 100 ft (30 m) thick and 3 mi (4.8 km) long in the Horn Mountains (unit Vpt) where it is 50 percent mordenite (Hawkins, 1973; 1976a, b). Mordenite is an abrasion-resistant zeolite mineral that is used as a sorbent for sulfur dioxide.

Fuels

Fuels consist of oil, gas, coal or lignite, peat and wood. Exploration by several oil companies between 1953 and 1970 resulted in six test holes in the area (plotted on map and in section A–A'), and others less than a mile (1.6 km) northeast of the area and along Glenn Highway within seven mi (11.3 km) of the eastern boundary of the area. The cross section (A–A'), based on logs of these test holes, was modified from one prepared by Alaska Geological Society (1970); as far as is known, no commercial quantities of oil or gas were discovered. At least one hole yielded methane and salt water under pressure, suggesting that one of the bedrock formations, perhaps that of lower Cretaceous age, is the ultimate source of the saline ground water in unconsolidated deposits in the central part of the Copper River Basin (Grantz and others, 1962; Williams, 1970; Reitsema, 1973). The saline water is discharged chiefly from springs along Tazlina River and in the area east of Tolsona Creek not far beyond the eastern boundary of the map area (Nichols and Yehle, 1961), but two small seepages are located between Moose Lake and Tolsona Lake within the map area.

Coal occurs very sparingly in upper Cretaceous sandstone along Nelchina River and elsewhere and slightly more commonly in Tertiary sandstone and conglomerate near Atlasta House where prospecting has exposed beds as much as 2 ft (0.6 m) thick and at Lake Louise where coal 1 ft thick (1.5 m) was recorded in a drill hole on the south shore of the lake and where it is exposed as thin slabs in tilted stratified gravel. As far as is known, no deposits of coal or lignite are located near enough to the surface or are thick enough and continuous enough to be of commercial value. No peat deposits large enough to be worked commercially are known. Wood is the chief fuel used by local residents. The largest trees including those of saw quality grow along the streams and on well drained gravelly deposits, such as those of units aj and at. Elsewhere the stunted spruce and the deciduous cover grows in a mosaic pattern that reflects the distribution of poorly drained soils and the history of forest fires. Most of this small spruce timber is less than 4 in (10 cm) in diameter and can be used for firewood.

the largest volcanic rocks of the Talkeetna Formation are exposed on the north side of the valley and in bands between splays of the Castle Mountain fault and its strand, the Caribou fault; marine sediments of upper Cretaceous age, and terrestrial deposits of Tertiary age exposed in the valley have been cut by numerous faults, apparently related to the Border Ranges and Eagle River thrust faults, and have been cut by numerous small intrusive bodies of Mesozoic and Tertiary age (Dettterman and others, 1976; Silberman and Grantz, 1984). The lithologic units shown on the map at a scale of 1:125,000 have been generalized from mapping of these complex bedrock units at scales of 1:25,000, 1:63,360, and 1:250,000, as given in the description of bedrock map units.

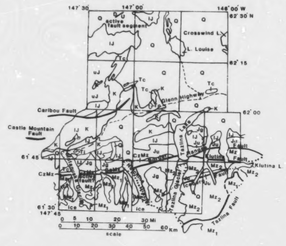

Generalized bedrock geologic map showing major faults

Diagrammatic sketch map of major bedrock map units and faults that bound them, particularly the Border Ranges fault and its splays, Klutina, Jouberg, and Taszina faults, and the Castle Mountain fault and its splay the Caribou fault. Active fault segments are known only in northwest corner of map area and on Border Ranges fault a few miles east of Matanuska Glacier. Map units, Q, Quaternary deposits; Tc, Tertiary continental deposits; Ti, Tertiary intrusive rocks; K, marine sediments of upper Cretaceous (Matanuska Formation) age and Nelchina limestone; uJ, marine sediments of middle and upper Jurassic age; lJ marine sediments and volcanic rocks of lower Jurassic Talkeetna Formation; Jg, intermediate granitic and mafic intrusive igneous rocks of Jurassic age; Ju, mafic and ultramafic intrusive igneous rocks of Jurassic age; Mz_m, metasedimentary and metavolcanic rocks of McHugh Group, including related igneous rocks and large blocks of this and other formations; Mz_v, graywacke and phyllite of Valdez Group of Cretaceous age, including minor greenstone; CsMz, melange along major faults. Map from Beikman (1974) based on sources cited for bedrock mapping, and updated by Winkler, Silberman and others, 1981, and Winkler, unpublished geologic mapping, 1984.

Fuels

Fuels consist of oil, gas, coal or lignite, peat and wood. Exploration by several oil companies between 1953 and 1970 resulted in six test holes in the area (plotted on map and in section A-A'), and others less than 5 miles (1.6 km) northeast of the area and along Glenn Highway within seven mi (11.2 km) of the eastern boundary of the area. The cross section (A-A'), based on logs of these test holes, was modified from one prepared by Alaska Geological Society (1970); as far as is known, no commercial quantities of oil or gas were discovered. At least one hole yielded methane and salt water under pressure, suggesting that one of the bedrock formations, perhaps that of lower Cretaceous age, is the ultimate source of the saline ground water in unconsolidated deposits in the central part of the Copper River Basin (Grantz and others, 1963; Williams, 1970; Reitsema, 1970). The saline water is discharged chiefly from springs along Taszina River and in an area east of Tolsona Creek not far beyond the eastern boundary of the map area (Nichols and Yehle, 1961), but two small seepages are located between Moose Lake and Tolsona Lake within the map area.

Coal occurs very sparingly in upper Cretaceous sandstone along Nelchina River and elsewhere and slightly more commonly in Tertiary sandstone and conglomerate near Atlasta House where prospecting has exposed beds as much as 2 ft (0.6 m) thick and at Lost Lake where coal 5 ft thick (1.5 m) was recorded in a drill hole on the south shore of Lost Lake and where it is exposed as thin slabs in tilted stratified gravel. As far as is known, no deposits of coal or lignite are located near enough to the surface or are thick enough and continuous enough to be of commercial value. No peat deposits large enough to be worked commercially are known. Wood is the chief fuel used by local residents. The largest trees including those of saw quality grow along the streams and on well drained gravelly deposits, such as those of units aJ and sL. Elsewhere the stunted spruce and the deciduous cover grows in a mosaic pattern that reflects the distribution of poorly drained soils and the history of forest fires. Most of this small spruce timber is less than 4 in (10 cm) in diameter and can be used for firewood.



Index to bedrock geologic mapping

Base: U.S. Geological Survey, compiled from following 1:63,360 quadrangles: Anchorage C-1, C-2, D-1, D-2, D-3, Gulkana A-5, A-6, B-5, B-6, Talkeetna Mountains A-1, B-1, Valdez C-7, C-8, D-6, D-7, D-8.

0 5 10 Mi
0 5 10 15 Km
Scale 1:125,000

Geology: Bedrock as indicated in credit box beneath description of map units on sheet 2. Surficial deposits mapped by J.R. Williams assisted 1952 by Meyer Rubin, D.U. Wise, 1953-1954 by O.J. Ferrians, Jr., 1957 by Livingston Chase, 1978 by K.M. Johnson, 1980 by C.L. Conner, supplemented by field notes and personal communication from Arthur Grantz, L.F. Fay, W.H. Condon, and Richard Hoare, U.S. Geological Survey.

DEPARTMENT OF THE INTERIOR
U.S. GEOLOGICAL SURVEY

OPEN-FILE REPORT 85-143
SHEET 2 OF 2

Description of surficial deposits map units

Map unit symbol and title	Description of materials	Distribution and thickness	Topography and drainage	Permafrost	Susceptibility to frost action	Suitability for construction	Special problems
af **Flood-plain and low-terrace alluvium**	Water-washed and deposited boulder, cobble, and pebble gravel, sand, and silt, with local organic material. Forms lenses and thin to thick beds; local imbricate structure. Large boulders and other material winnowed from glacial and glaciolacustrine deposits through which canyons have been cut; bedrock slabs and boulders added to stream deposits by lateral erosion of canyon walls; locally shale boulders disintegrate rapidly to form silty angular pebbly matrix for gravel. In general, however, sandy matrix contains less than 6% silt sized material. deposits generally coarser upstream, near glacier sources.	Distributed in floodplain and low terraces of major stream systems, including broad outwash plains in front of glaciers and modern fan deltas fronting in lakes such as Tazlina Lake. Thickness of alluvium under downcutting streams in canyons probably less than 33 ft (7 m), as modern paleo stream scour. Thickness may be greater in outwash plain and in fan-delta environment where fluvial topset beds lie above sandy foreset and silty bottomset beds.	Form narrow to broad incised floodplain and low-terrace surfaces as high as 15 to 20 ft (5 - 6 m) above the river, principally along Nelchina, Little Nelchina, Tazlina, and uppermost forks of Matanuska River, and tributary valleys bordered by low to high colluvial slopes and/or bedrock bluffs. Alluvial surfaces well drained, but in places ponding at a few recurrences interval ranging from about 1 in 2 years on lowest surface to a much greater interval on terraces; floods along Tazlina Lake and River from Nelchina and Tazlina Glacier discharge are much as 3 ft (2 m) above normal lake level and perhaps triple normal streamflow at irregular intervals.	Permafrost may be present locally in silty overburden of terraces, but generally appears absent in coarse-grained fluvial deposits that are warmed by heat condition from bodies of surface water and by convection from moving ground water discharging to the stream. No subsurface data available.	Generally not frost-susceptible except for silt beds and lenses that increase silt content of alluvium to more than 6% and for isolated occurrences where disintegrating shale clasts increase the silt content.	Except for flood hazard due to spring runoff and summer glacier discharge, gravel of floodplain provides level ground and good near-surface materials; however, borings should be drilled to check presence or absence of liquefiable saturated sand and silt and clay-rich zones. Low terraces are less subject to flood and also suitable for construction; local source of saw-quality timber.	Glacial streams and Tazlina Lake subject to sudden (overnight) rise in stage if as much as 3 ft (2 m) due to hot-weather glacier discharge and dumping of ice-dammed lakes. Gravel may contain coal and chert; in some areas it contains shale clasts that cause failure of suitability tests for concrete aggregate.
at **Terrace, deltaic, and outwash deposits**	Water-worked and deposited boulder, cobble and pebble gravel, sand, and silt, with local organic material. Forms lenses and thin to thick beds; local imbricate structure. Large boulders and other material winnowed from glacial and glaciolacustrine deposits through which the streams cut to deposit alluvium. Generally less than 6% silt, except for local silt lenses and beds; contains local concentrations of oversize material; generally becomes finer downstream in former fluvial and outwash terraces; becomes finer at depth in former deltaic deposits.	Forms terraces along stream courses generally above flood level; covered by silty organic soils that support mature spruce forest with heavy moss cover. Deposits generally as thick as maximum depth of scour - 23 ft (7 m) - in former outwash channels; as former deltas may be 18 ft, (5 m) thick and as sheet sandy forset beds and silty bottomset beds. Former outwash deposits of braided channels apparently only 10-15 ft (3-4.5 m) thick at most and lie on till.	Terraces bordering modern streams generally more than 15 ft (5 m) high, broken by tributary gullies; locally covered by fan or colluvial deposits along bluff at valley margin. Well to poorly drained in thick moss, silt mantle, and dense woods. Abandoned deltas and outwash channel terraces deposits, by contrast, are generally burned over, well drained to droughty, but have a generally higher water table than the terraces bordering streams.	Permafrost probably present in high terraces along modern streams, but sporadic in distribution. Permafrost may be absent to sporadic beneath former outwash channel systems which are seasonal stream courses and discharge areas for ground water, and beneath the well-drained old deltaic deposits. Ground-ice settlement problems unlikely in these granular deposits; no subsurface data available.	Generally not frost-susceptible except for silty beds and lenses that increase silt content of material to more than 6%.	Gravelly material more deeply buried by silty and vegetative overburden than lower terraces, and greater chance for frozen ground, in deposits along river; the higher terraces offer gullied sites having good drainage and materials, access to granular borrow and water. Other sites in former outwash plains and deltas have excellent topography, materials, and water supply.	Slides should be checked for current and recent movement, especially in areas having the same geologic conditions should an investigation to ascertain potential for future sandsliding.
b **Beach deposits**	Rounded to subangular, well sorted, accumulation of pebbles and cobbles as large as 1 inch (3 cm) in diameter, granules, coarse and medium sand. Commonly rests on or grades into wave-winnowed boulder concentrations at base of deposit and top of underlying till; may merge laterally to lag boulders at the base of wave-cut scarp.	Principally found along shoreline about 2,450 ft (747 m) above sea level marking one of the last major lake stands with a semi-stable outlet. Deposit is seldom as wide as 330ft (100m m) across series of beach ridges, and is more commonly a single poorly-developed beach ridge, 6-10 ft (2-3 m) high, and containing; perhaps 4 ft (2 m) of beach material.	Forms single to multiple elongate beach ridges less than 10 ft (3 m) high and individually about 13 ft (4 m) across, though they do occur in groups aggregating 330 ft (100 m) in width. Deposit is well sorted and generally entirely above the water table; supports aspen and other forms of dry land vegetation.	Permafrost is not present within the shallow zone occupied by beach deposits, but may occur at greater depth in local areas.	Not susceptible to frost action.	Deposit is really too thin and of too limited areal extent to be considered for use in construction sites. However, it is suitable to scattered foundation and drainage for small sites, with modest amounts of clean granular borrow.	Linear deposits of limited thickness useful only for road or airfield alignments or for providing small amounts of borrow.
c **Colluvium**	Mixed silt, sand, gravel, and broken rock derived by gullying, mudflow activity, creep, and landsliding that mix and redeposit material from bluffs to the base of the bluffs. Generally not stratified to poorly or irregularly stratified; locally mixed with organic material.	Largely concentrated along base of river bluffs and bedrock cones, fans, creep deposits, and landslides too small to map individually. Thickness less than 33 ft (10 m), wedging out to upslope boundary and irregularly thinning downslope to toe of unit, commonly deposited on colluvium.	Localized on lower third of slopes of river bluffs and other breaks in slope, and extend out onto adjacent plains at base of slope. Relief is uneven reflecting landslide, gravelly, and mudflow and rill-forming gully action. Unit drains at a steep gradient downslope through gully or rill system; rapid runoff. Soils dry and well-drained in some places, wet and plastic in slumps and slides; bears where water is discharged.	No information on permafrost, other than speculation that it is probably present, particularly on shaded stabilized north-facing slopes, and to a lesser extent on south-facing slopes.	Locally contains more than 6% silt which when wet is subject to frost action.	Generally not suitable for construction because of steep slopes, poor materials, local seepage sites for ground-water discharge (water supply), and, particularly because of active slope movement, such as landsliding, soil creep, and gullying.	Unstable slopes require special design or remedial work.
e **Eolian deposits**	Stratified coarse to fine sand, sandy silt, and silt, organic horizons of peat, shrub, and tree remains.	Localized along tops of bluffs bordering incised rivers - usually the south facing bluff where winds off the Chugach Mountains have blown up over the cliffs to form cliffhead dunes. Deposit generally less than 10 ft (3 m) thick, but may reach as much as 33 ft (10 m) locally.	Forms low, linear ridge along top of bluff. Drainage excellent at summit, but poor on side away from bluff face, where drainage a pondes.	Growth of aspen and dry soils suggest that no permafrost occurs within the eolian deposits, except for the possibility of some minor shallow permafrost on the slopes away from the bluff face.	Probably not susceptible to frost action because of lack of water in soils that are generally sandy, although locally silty.	Fair to poor for construction because of fine-grained foundations and borrow limited on site to sand or silty sand. Risk in cretion adjacent to steep bluffs, where are locally subject, to erosion by river and gullying. Site is dusty as material is blown up over cliff. Terrain broken by ridges and deep gullies.	
f **Alluvial-fan deposits**	Chiefly angular to subrounded gravel of rock type mapped upslope from upper end of fanc matrix sandy, slightly silty to boulders to granules. Poorly stratified and more poorly sorted than al and at.	Distributed along northern front of Chugach and eastern and southern front of Talkeetna Mountains and along major valleys within these mountains. Thickness unknown, but probably generally less than 33 ft (10 m), 10-15 ft (3-5 m).	In plan, a triangular or fan-shaped map unit, with apex extending up lower third of hillside, a d reminder in lowlands. Considerable relief from apex to toe perhaps 10 - 20 ft (3 - 6 m local relief at stream channels. Gravelly deposits well drained on upper and middle parts of unit, but finer materia; having very low slope near toe is poorly drained and locally covered by swamp and muskeg.	Permafrost probably discontinuous, and more likely to be present and thickest in toe area where drainage is poor and ground-water circulation lower than other areas of coarser materials or higher ground-water gradient. Ground-ice content of sediments, but could locally be in excess of void spaces of fine-grained deposits at toe of some fans.	Construction limited by steep slopes and shifting stream channels; generally dry, firm foundations with minimum permafrost problems and good sources of borrow are favorable in all except wet toe area of fans where soils are fine grained. Care should be taken to avoid areas of aspen mudflows indicated by level-bordered stream courses and silty soils.	Shifting stream channels; mudflow and potential avalanche hazard.
gm **Ground moraine (till)**	Nonsorted, unstratified, subcmugenerous mixture of boulders, cobbles, pebbles, sand, silt, and some clay. Coarse material generally angular to subrounded. Well graded or poorly sorted; locally compact. Where a thin veneer, shown as gm/bs, where overlying volcanic rocks; generally covered by lamastone deposits that are shown as lc/gm. Crystalline glacier ice having a slow downvalley motion; buried by firm or perennial snow above about 4,000 ft (1,275 m), depending on local conditions. Carries entrained rock debris.	widely distributed in mountains and basins above 2,450 ft (747 m) as surficial deposit, but below 2,460 ft (747 m) as continuous cover in thin lamastone deposits (gc/gm) although landforms retain features of gm: i morkine. Thickness of unit reaches about 50 ft (15 m), but locally it overlies other deposits, e.g. in thin sections along Nelchina River and Tazlina River.	General topographic form is alternating low ridges and swales oriented as shown by drumlin symbol, in the direction of ice movement. Net relief of 2 - 3 ft (1 - 10 m) little modified by overlying lamastone deposits (gc/gm). Drainage fair on ridge tops where slope is adequate to drain overland, but poor where level. Poor internal drainage in silty till.	Permafrost probably prevalent but thickness not known; probably more than maximum recorded thickness of 125 ft (38 m) locally. Thin or absent where ground temperatures is affected by bodies of running or standing water. May contain ice-rich zones that would cause differential settlement upon thawing.	Silt content much greater than 6% causes high degree of frost susceptibility wherever water is available.	Generally poorly to moderately well-suited for construction; limited by lack of granular borrow, potential for frost heave, settlement in areas of ice-rich permafrost, poor soil drainage, and local hummocky terrain. Higher, better-drained sites are most favorable for construction.	
lcg **Glacier ice**	Crystalline glacier ice having a slow downvalley motion; buried by firm or perennial snow at above about 4000 ft (1220 m), depending upon local conditions. Carries entrained rock debris.	Distributed as sheet fields and small ice caps that feed large and small valley glaciers in northern Chugach Mountains, Eastern Talkeetna Mountains (Matanuska River glacier), Nelchina Glacier, Tazlina glacier, and the small alpine glaciers area boundary). Thickness of snow and ice not known, probably several hundred meters within map area.	Smooth upstanding, gently sloping white, clear ice, broken by crevassed medial moraines along axis of glacier, and by crevassed ice falls across the glacier. Marginal crevasses, lateral moraines and terminal moraines mapped as lcg/ where ice noted, moraines as in where not ice corec.	Glaciers below the firm line are melting and are being replenished by ice moving downvalley; yet, in a sense glaciers are perennially frozen and structures built on them are subject to them settlement.	Glacial ice is not a soil that is susceptible to frost heaving, although there is about 11% volume increase when water freezes.	Not satisfactory for construction because of potential for thawing of ice to cause settlement and because of glacier motion and its effect on foundations.	
ks **Kame-esker deposits**	Washed sand and gravel, ranging from fine sand and silt to cobble and boulder gravel. Subangular to rounded, sandy matrix, generally less than 6% silt content. Locally contains pieces of coal, lignite or shale. Where covered by thin lamastone deposits with little alt-ration of landforms, mapped as lc-ks.	Distributed as kames and kame terraces in Chugach Mountains, ravines and risers bordering the Little Nelchina River and Lake Louise, and as kame-esker (eskatic) glaciofluvial-lacustrine deposits in the Lake Louise-Susitna Lake area. Thickness of deposits probably less than 50 ft (15 m), more likely 10 to 20 ft (3 to 6 m).	Forms ridges of kames and elongated, serpentine esakers with intervening basins and marshy areas. Ridges are normally well drained, the swales poorly drained. Through drainage is poorly integrated. Soil drainage of unit mantled with lake deposits (gl-ks) is poor except for unusually sharp ridge crests.	Permafrost probably present, especially in the unit mantled with lake deposits (gl-ks) but may be thin and sporadic in lateral extent near heat sources such as ponds and lakes. Thickness not known. Little or no excess ice in granular materials to cause differential settlement on thawing.	Only the silt and clayey horizons subject to frost action, including the silt mantle of unit gl-kc. Remainder of unit in granular materials is generally not frost-susceptible.	Although uneven topography, foundations and materials for borrow are generally favorable for construction. Some eskers and kames provide large quantities of easily-worked, well-drained gravel. Deposits need to be checked for coal and chert before use as concrete aggregate. Many deposits of this type have abrupt lateral variation from coarse to relatively fine material, and may include local pockets of frost-susceptible or otherwise unsatisfactory materials.	Slides should be checked for current and recent movement, especially in areas having the same geologic conditions should an investigation to ascertain potential for future sandsliding.
ls **Landslide deposits**	Unsorted unstratified mixture of clay, silt, angular rock fragments, mainly derived from bedrock slide with interspersed overturned blocks. Fresh slide very wet, sticky mass of material.	Formed of shale in southeastern Talkeetna Mountains, upper Matanuska River tributaries, northernmost Chugach Mountains and along Glenn Highway north of Little Nelchina River. Formed of volcanic and igneous rocks on slopes overlooking Tazlina glacier in Chugach Mountains. Landslides in unconsolidated deposits are visual and generally inconspicuous in Unit p. Thickness of large, inappasable slides not known, perhaps as much as 65 ft (20 m).	Form characteristic hummocky deposit with steep face at lower end and ridges and cracks transverse to slope; numerous, usually in rock. Seepage from toes and margins generally forms creek that flows down short, wide material partially to wholly liquefied near seepages and drainage channels.	Silty slide materials susceptible to frost action.	Landslide deposits are usually poorly uneven and are usually still moving at slower rates, having split from and grossly encasing, in general have poor foundations as liquefied mass, broken blocks, large boulders of hard rock. Poor construction sites.	Slides should be checked for current and recent movement, especially in areas having the same geologic conditions should an investigation to ascertain potential for future sandsliding.
m **End-and lateral-moraine deposits**	Loose, poorly-sorted, nonstratified silty sandy gravel, similar to ground moraine (gm) but less compacted and including more stratified sand and gravel, silt, and clay pockets, beds, and lenses. Pebbles, cobbles, and boulders are angular to subrounded.	Lateral and end moraines form unmodified subparallel till and gravelly ridges on slopes and hillsides above 3,200 ft (975 m) below that level moraines are commonly masked by lake sediments (p-m). The most prominent moraines are northwest of Curtis Lake, west of Little Nelchina River, and between Tolsona and Tazlina Hills north of Glenn Highway. Thickness unknown, but may be as much as 100 ft (30 m).	Ridge from subdued to prominent subparallel ridges on slopes and in lowlands to heavily surfaced massive lateral moraines like those north of Lemon Highway, based as much as 80 ft (25 m). Moraines are crossed by streams, but most of the drainage is internal through permeable soils.	Permafrost may be present, but deposits with excess ice and settlement potential are probably relatively limited.	Deposit is generally poor for construction because of potential for subsidence on thawing of glacial ice and because of deformation of foundations by glacier movement. Not a source of materials. Rough terrain prevents use in road areas as a temporary route.	Construction potential limited by uneven terrain, position in side hill, and numerous local ponds. However, favorable conditions exist in flat areas and knobs, although commonly frost-susceptible. Suitable gravelly borrow locally available.
msc **Debris-rich glacial ice of medial, lateral, and terminal moraines**	Ice matrix enclosing largely angular rock fragments, derived from mountainsides and transported as medial and lateral moraines and deposited as ice-cored moraine. Boulders concentrated at surface by melting probably more abundant than boulders entrained in ice at depth.	Occurs as lateral and medial moraines and as part of the end moraines of Nelchina, Matanuska, Tazlina and smaller glaciers in Chugach Mountains. Thickness of deposit not known.	Crevassed and ridged glacier surface in lateral and medial moraines; hummocks and collapse pits of ice-cored terminal or end moraines. Drainage of meltwater and precipitation through crevasses to subglacial and marginal drainage systems. A few glacier-surface streams tend to entrapped crevasses mountain through ice.	Glacier ice is subject to settlement upon thawing, as much as 100 % of thaw depth, depending on amount of rock debris.	Ice, not subject to frost action.	Generally poor for construction because of potential for subsidence on thawing of glacial ice and because of deformation of foundations by glacier movement. Not a source of materials. Rough terrain prevents use in road areas as a temporary route.	
r **Talus and rubble**	Angular rock fragments of pebble to boulder size embedded in silty sandy matrix; nonstratified and poorly sorted, except where locally reworked by running water.	Most commonly occurs at the foot of and on lower mountain slopes in talus cones and in avalanche chutes, in some slopes on upper mountainsides, and in cirques where the deposits may border glaciers or merge downvalley into rock glaciers. Thickness probably less than 50 ft (15 m). Rubble deposits of flat hill summits and gentle slopes (felsenmeer) are frost-riped bedrock, mixed with finer material, that is as much as 15 ft (5 m) thick.	Talus cones are features of steep mountain slopes, where slope angles of about 100 % at the upper limit of the cones, and as little as 10 % at the lower limit or toe. Screw slopes exceed 100 % in upper part, and are 20 - 30 % at their lower limit. Drainage percolates freely through the coarse materials, and removes lines from the upper 1.5 ft (0.5 m) as it moves downslope.	Permafrost conditions not known. Subject coarse, silty deposits as other rock-debris deposits that include ice masses formed from buried snow banks.	Not content above 6% makes deposits frost-susceptible in many locations.	Generally not well suited for construction because of instability of slopes or occurrence of avalanches. Near-surface blocky material may, in hand rock areas in Chugach Mountains, be suitable for riprap, coarse fill, or dimension stone, but generally not suitable elsewhere. Lavination may activate slope movement in steeper parts of unit.	Slopes may be moving by gravity creep of talus.
rg **Rock-glacier deposits**	Nonstratified, unsorted mixture of broken angular rock fragments in silty sandy matrix. Active rock glaciers, and possibly some farther downvalley that are no longer active, contain interglacial ice or ice that contains fragments of rock that are not in contact with one another.	Located within high mountain cirques or at the toe of talus cones in the southern Talkeetna and northern Chugach Mountains. Thickness not known, but perhaps as much as 65 ft (20 m).	Bulb-shaped in plan view on upper floor and at base of talus cones; outer margin is a near-vertical slope and surface is, in the case of actively moving rock glaciers, a series of 6 - 15 ft. (2 - 5 m) high ridges concentric with the frontal scarp of the rock glacier. Active rock glaciers are normally those closest to the talus source in the cirque or on slopes, but those further removed may also have interstitial ice. Movement is much less than 3 ft (1 m) per year. Normally drainage is internal through the rubble to a stream that commonly forms from seepage from beneath the frontal scarp of the rock glacier.	Permafrost probably is preserved as interstitial ice of active and semi-active rock glaciers. Ice content sufficient to cause differential settlement upon thawing of ground.	Susceptible to frost action.	Undesirable for construction because of potential for downslope movement and possibility for differential settlement upon thawing of interstitial ice.	
s **Lacustrine sand**	Fine to medium-coarse sand, apparently a shallow-water facies, passing laterally, of the glaciolacustrine deposits (Unit lm) mapped where sand can be differentiated from underlying deposits. Sand may grade downward into sandy forseet and silty bottomset beds locally mantled with thin lamastone silt.	Distributed between Old Man Lake and Lake Louise at elevation 2,450-2,500 ft(747-762 m). Thickness of flat-topped ridges, perhaps these are locally ice-cores while in the swales it is less than 10 ft (3 m) thin on sandy forset and silty bottomset beds.	Well-drained sand deposits are on flat-topped ridges surrounded by lowland marsh and swamp that is underlain by fine-grained lacustrine deposits mapped as lm.	Probably perennially frozen, but no supporting subsurface data are available.	Fine and silty sand containing more than 6% silt is frost-susceptible; medium to coarse sand generally not frost-susceptible.	Topography, drainage, and sandy foundations seem satisfactory for construction; lack of coarser granular materials and lack of data on permafrost and subsurface materials are drawbacks. Local sources of timber available.	

Ground-water resources

Experience in developing ground-water resources along the Glenn Highway for use by residents and businesses suggests that certain general principles apply, modified by local conditions and exceptions to the rule. In general, the thin, relatively impermeable glaciolacustrine and glacial deposits and the unconsolidated bedrock units yield little water or only small supplies to dug or driven wells, but the long period of no recharge and low water table makes many of these wells poor sources of water. The uppermost bedrock formation, chiefly relatively impermeable shale, siltstone, and fine, tight sandstone of the Matanuska Formation (included in map unit Mf) along the Glenn Highway yielded little or no water to wells. Small supplies have been developed in talus deposits and alluvial fans along the slopes of Sheep Mountain, where water is high in sulfate coming from pyrgeiferous deposits; this water is highly corrosive to metal pipe. Several wells in glacial drift that is chiefly sandy till yield water from a sandy till unit or from permeable lenses or beds. Tertiary gravel is an excellent aquifer where beneath the drift or lamastone deposits in the valleys, e.g., west of Tolsona Lake and in Meadow Creek where the base of gravel beneath the drift was 582 ft (178 m) below the surface. This aquifer may extend southward in Meadow Creek valley to the south side of Fish Lake where a flowing artesian well is located on the south shore (Mrs. C. R. Houston, oral commun., 1984). The aquifer may have not. still-unknown relation to Mendeltna Springs.

The Copper River Basin saline aquifer ies generally below 2,000 ft (610 m) above sea level, and, for the most part, east of the Copper River, except for a few gas seeps and possible saline seepages near Tolsona Lake (well 11). Elsewhere most of the well water and that from Mendeltna Springs is fresh and potable. Saline springs lie immediately east of Tolsona Creek along both Glenn Highway and Tazlina River (Nichol and Yehle, 1961; Grantz and others, 1963). Connate (saline) water was found in lower Cretaceous beds in at least one oil well (4, map, and also under artesian head in a well drilled by Pan American Petroleum Corp. at Glennallen east of the map area) (Alaska Geological Society, 1970; Williams, 1976, p. 56), along with natural gas. The potentiometric surface of the saline aquifer generally slopes eastward and southward toward the inland Copper and Tazlina Rivers, respectively, and its elevation, as related to land surface, so that saline water could rise in a pipe above ground level; the problems of saline water appear limited to the lowland area of the eastern edge of the map area, extending eastward toward Glennallen and Gulkana. Further information may be obtained from the literature and from well inventories by Waller and Selkregg (1963) and a more recent one made by R. L. Glass and others in support of current hydrologic studies by Water Resources Division, U.S. Geological Survey (Emery and other, 1985).

Other wells among those numbered 8-25 in Waller and Selkregg (1963) are largely shallow driven points or dug wells in the thin drift that covers the relatively impermeable upper Cretaceous shale and siltstone or the much more permeable tertiary sandstone and conglomerate. Well 18 in Waller and Selkregg is a U.S. Army well 927 ft (281 m) deep at about lots 2 (4.8 km) on the Lake Louise Road; it has a log similar to that in nearby Union Oil Tazlina Unit No. 1 (well 5, cross section AA') the base of permafrost was 100 ft (30 m) deep in the deep well. Other dry holes at mile 130, 136, 135 Glenn Highway

Engineering soils

Suitability of the surficial unconsolidates deposits for construction materials and foundations is evaluated in the description of map units on sheet 2. The basis for this evaluation is sampling and testing of soils believed reasonably representative of the map units; however, individual beds and lenses within complexly stratified and textured deposits cannot represent the unit as a whole, as, for example, in pit-run material taken from a vertical section consisting of many individual beds and lenses of different characteristics. Not all map units were tested. The conclusions drawn from the data, therefore, are useful only as a general guide for route selection or soil exploration, and should not supplant the usual subsurface investigations required by good engineering practice. The soil tests, including Atterberg limits and mechanical analyses, were classified the material were made at only 26 locations, mostly in the fine-grained problem soils, and only a few in gravelly or sandy materials. Additional test results are available in reports of subsurface testing and sampling for construction or reconstruction of state highways by Alaska Department of Transportation and Public Facilities and its predecessor organizations. Basically, the soils can be divided in five groups: (1) organic silt, peat, and muck; (2) sand, (3) sand and gravel; (4) lacustrine and fluvial silt; and (5) glacial till. The soils were classified according to American Association of State Highway and Transportation Officials (AASHTO, 1982), the classification of soils and soil-aggregate mixtures for highway construction purposes. Data were collected by Joe Sabods of the U.S. Department of Agriculture during his 1952 field studies and related laboratory work (unpublished data). Additional data from samples collected by Sabods and the writer were later analyzed by Bureau of Public Roads, U.S. Department of Commerce, and by the Alaska District, Corps of Engineers, U.S. Army, Anchorage.

Surficial silt and admixed peat and other organic material form a mantle as thick as 10 ft (2 m) in poorly drained areas not only on the lacustrine silt, but also in the undrained depressions of moraines, ground moraine, ice-contact deposits, and alluvial flood plain and terrace deposits. It is generally classified in group A-5 of AASHTO 1982 classification and has a group index for fine-grained soils that increases, indicating very poor subgrade materials, whether dried or under natural moisture conditions.

Sand, a constituent of a variety of deposits (map units as; at, b, ks, and s) was analyzed at three sites as representative of sand exposed in a river bluff, a kame-esker or deltaic sand, and sand from beneath ground moisture on the summit of the 4,000-ft (1,219-m) hill northwest of Eureka Lodge. The AASHTO classification of these sand deposits are either group A-2-4(0), A-2, or, where silty, A-4(2).

Sand and gravel mixtures are largely within the A-1a category of the AASHTO classification. Sand and rounded gravel occurs chiefly in kames and eskers (map unit ks), fluvial deposits (al, at), and beach deposits (b). Other types of gravel are either more angular, more silty, or both, and tend toward the A-4 group of the AASHTO system; these units include colluvium (map unit c), rock glacier deposits (rg), talus (r), and landslide deposits (ls). These units were not sampled and have slope stability problems that rake them unsuited for many purposes. Sand and gravel, with both angular and rounded stones and increasing amounts of silt form the gravelly til or sandy till that is common in the nominal deposits (unit m), but rare in the ground moraine (gm) and glaciolacustrine diamicton included in unit lm; some of these are in AASHTO Group A-4, are frost susceptible, and may contain segregated ice where perennially frozen.

Lacustrine and fluvial silt and clay and clay-poor diamicton (unit lf) have been classed as AASHTO Group A-4 where the deposit is of sand and silt mixtures, and A-6 or

Proximity to active faults

Seismic design for the Trans-Alaska Pipeline, about 18 mi (29 km) east of the map area, provided for magnitude 8.0 earthquakes on sheet 2. The basis for the Copper River Basin, and a magnitude 6.0 in the vicinity of the Denali fault in the Alaska Range 70 mi (113 km) north of the map area (Page and others, 1972). Westward extension of these design criteria earthquakes requires examination by earthquake specialists of the faults within the map area and their recent activity, and would seem to require a minimum design magnitude of 7.0. The western part of the area, within the upper Matanuska River valley is bordered by the Border Ranges fault. The Border Ranges fault passes through the northern Chugach Mountains as a thrust along which the Valdez Group has been moved beneath the older igneous and metasedimentary rocks (Barkowski and Parker, 1974; Winkler, Silberman, and others, 1981). The fault on Tertiary rocks, but is believed to have been largely inactive in the last 10,000 yrs; however, displacement of talus and other Kenai deposits has been detected along the fault by Burns and others (1982) 2.13 to 3.3 mi (3.7 to 5.3 km) east of Matanuska Glacier. Grantz (1963), Anderson and others (1964), Watterson and others (1976), and Silberman and Grantz (1984) in mapping the Castle Mountain fault and its major branch, the Caribou fault, believe that the system is not seismically active and that movements, if any, are due to lower crust displacements, rather than to surface faulting. These faults are believed to splay into smaller faults within the Copper River Basin. Definite evidence of ground slippage in Holocene time has been noted in the Matanuska River valley and in the map area, and a possible active fault segment is located on lower Sanona Creek. No specific seismic design criteria have been established as yet for the nap area.

Slope stability problems

Slope stability problems are largely a result of glacial oversteepening of slopes during the last and earlier glaciations. Slope failure, chiefly landslides and also rockfalls and avalanches, is not limited to the soft sedimentary and shale formations.

Unit Sf, map), for other slope failures occur in gabbro, metamorphic rocks, and perhaps have resulted from failure of a rock wedge in an overstepened slope, the base of which was cut away by the glaciers. The largest era of landslides a at the south slope of Slide Mountain, where many landslides have occurred since deglaciation; the failures are in flat-lying Matanuska Formation mapped by about 50 ft (15 m) of Tertiary gravel and sand. The most recent slide reportedly took place not long before the 1946 inspection by A. F. Black (unpublished U.S. Geological Survey field notes, 1946). Smaller slides in shale are common along fast Fork Matanuska River. Slides and earth flows are common in sandstone and colluvial silt and clay and in silty till along streams and on hillsides. Rock falls and rock avalanches in narrow chutes in steep walled valleys are local hazards. Creep on steep slopes in talus and in rock glaciers makes them poor foundations.

Permafrost

Perhaps the most widespread of the geologic hazards is that of permafrost, or perennially frozen ground. In the map area, it is discontinuously distributed, but is present in most areas except beneath the larger lakes or streams, or in some cases beneath coarse gravelly material through which water percolates readily. Depth of permafrost below the land surface known from only a few wells (table) is about 80 to 100 ft (25 to 30 m), and one well in which permafrost is 125 ft (38 m) deep; these depths are compared to maximum depths of 150 to 250 ft (45 to 76 m) in river bank exposures and

Description of bedrock lithology

Upper-and lower-case map symbols listed in column at left edge of table; lower-case map symbols explained in adjoining Description of Surficial Deposits Map Units. Sources of information listed at bottom of each column.

Map unit	Rock Type	South of Glenn Highway and west of South Fork Matanuska River	South of Glenn Highway between South Fork Matanuska River and Nelchina Glacier and River	South of Glenn Highway between Nelchina Glacier and River and Tazlina Lake and Glacier	South of Glenn Highway and east of Tazlina Lake and Glacier	North of Glenn Highway
Su	Coarse clastic sedimentary rocks	Undifferentiated siltstone, sandstone, and conglomerate of Chickaloon Formation.	Undifferentiated siltstone and sandstone along fault.	Not present.	Not present.	Undifferentiated siltstone, sandstone, and conglomerate of Matanuska Formation.
Sc	Coarse clastic sedimentary rocks	Cherbly pebbly sandstone of Cretaceous age and siltstone, sandstone, conglomerate and carbonaceous conglomeratic of Tertiary age.	Conglomerate and sandstone of Talkeetna Formation and terrestrial conglomerate and sandstone of Chickaloon and coal-bearing formations of Tertiary age.	Not present.	Channel sandstone and conglomerate of Cretaceous age, outlet Tazlina Lake.	Includes basal conglomerate and overlying sandstone beds and lenses of Cretaceous age; pebbly sandstone with siltstone and concretions of Tuxedni formation; fluvial to conglomerate and locally coaly sandstone of Tertiary age.
Sm	Medium-grained clastic sedimentary rocks	Volcanic wacke and sandstone of Talkeetna Formation.	Chiefly volcanic sandstone of Talkeetna formation and sandstone of Matanuska Formation.	Chiefly sandstone, some shale, siliceous shale, and siltstone of lower part of Matanuska Formation; also sandstone of Jurassic age.	Sandstone, lesser shale and siltstone; siliceous shale and zeolitized sandstone; limestone beds.	Fine sandstone, sandstone, and siltstone of Cretaceous age; sandstone, some siltstone of Jurassic Chitina Formation and Nizina Formation. Calcareous sandstone of Cretaceous age. Minor shale and pebbly sandstone.
Sf	Fine clastic sedimentary rocks	Chiefly siltstone, locally containing limestone concretions and graded sandstone beds; minor sandstone and conglomerate. Commonly claystone or marine shale.	Mudstone, marine shale, siltstone, local thin layered chert, calcareous concretions; minor sandstone and conglomerate.	Siltstone, claystone, some sandstone with lenses of sandstone and conglomerate.	Siltstone, claystone, some sandstone with lenses of sandstone and conglomerate.	Thin beds siltstone, claystone, some sandstone conglomerate; local coze in cone structure and limestone concretions; hard siltstone and claystone; local graded sandstone beds. Rocks of Jurassic and Cretaceous age.
Sl	Limestone	Not present.	Not present.	Not present.	Not present.	Nelchina limestone (Jurassic)
Vu	Undifferentiated volcanic rocks	Andesite, andesite and dacite, basalite andesite or undifferentiated intermediate lavas and pyroclastic rocks, with minor marine sandstone and argillite Talkeetna Formation.	Undifferentiated volcanic rocks, tuffaceous and volcaniclastic sedimentary, of basalt or metabasalt Talkeetna Formation.	Andesite and basalt flows, tuff, tuff-breccia, and marine and nonmarine volcanogenic sedimentary rocks; Talkeetna Formation.	Andesite and basalt flows, tuff, tuff-breccia, and marine and nonmarine volcanogenic sedimentary rocks; Talkeetna Formation.	Lavas and pyroclastic rocks of intermediate composition; sandstone and argillite dominantly marine; largely Talkeetna Formation.
Vvt	Volcanic rocks	Andesite and tuff, lither tuff (predominantly material other than pyroclastic) and crystals (ither tuff (mostly-pyroclastic material dominantly) crystalli.	Ignimbrite is consolidated ash flow or nuee ardente deposit); layered welded pyroclastic; medium to well compacted fine to very; coarse grained water-laid tuff with angular fragments. In thin layers locally hydrothermally altered.	Included within Vu unit.	Included within Vu unit.	Not present.
Ig	Intermediate plutonic rocks	Quartz diorite and tonalite, locally sheared (where dotted on map); felsic intrusives such as quartz porphyry and some intermediate plutonic rocks or mixed mafic and felsic types.	Felsic to intermediate plutonic rocks, include dikes, sills, and small stocks that are mainly diorite and larger bodies of biotite hornblende granodiorite.	Felsic to intermediate plutonic rocks, include dikes, sills, and small stocks that are mainly diorite and larger bodies of biotite hornblende granodiorite.	Biotite-epidote granule, medium grained and biotite hornblende granodiorite; minor amount of tonalite.	Plugs and dikes of feldspar porphyry and of quartz porphyry; medium- to coarse-grained hypabyssal rocks of intermediate composition.
Ib	Mafic plutonic rocks	Gabbronorite, fine-coarse textured, sheared (where dotted on map); diorite and tonalite quartz diorite pyroxenite; pyroxene-hornblende gabbronorite with undifferentiated sheared intermediate and basal ultra-basic rocks	Golden, coarse to medium, sheared where dotted on map; pyroxenite, norbornite, gabbro and quartz diorite undifferentiated, cut by basic and intermediate and by diabase basalt dikes.	Mafic plutonic complex, includes layered hornblende-pyroxene gabbro and leucogabbro; minor ultramafic bodies, diorite and tonalite. Layered quartz gabbro body is a large tectonic inclusion within Nelchina complex (Mn) and is surrounded by amphibolite facies rocks and orthogneiss has quartz and only minor hornblende. banded.	Mafic plutonic complex, includes layered hornblende-pyroxene gabbro and leucogabbro; minor ultramafic bodies, diorite and tonalite.	Not present.
lu	Ultramafic rocks	Serpentinite.	Not present.	Not present.	Body of serpentinized pyroxenite within mafic plutonic complex near head of Bottery Creek.	Serpentinized pyroxenite. Not present.
Ms	Schist of Valdez Group	Phyllite, locally chloritic, and thin bedded metagraywacke and metagreenstone beds and lenses. Unpen westward into Sonka more closely like Nelchap Unit.	Schist, greywacke, quartz sericite albite chlorite schist, graphitic. Also conglomerate, sandstone, and siltstone, volcaniclastic argillite altered to epidote-amphibolite facies, locally chertoid intruded locally by gabbro.	Marine argillite, siltstone, sandstone, and conglomerate metamorphosed to metasedimentary rocks. Lenses and layers of mafic metatuff with minor massive or weakly foliated greenstone with pillow shapes.	Not present.	Not present.
Mv	Metamorphosed volcanic rocks	Not present.	Not present.	Greenschist and blueschist as blocks in a melange or as continuous belt extending northeastward from Nelchina Glacier.	Greenschist and blueschist as blocks in melange or a continuous belt northeastward from Nelchina Glacier to Nizina Lake.	Not present.
Mg	Metamorphosed volcanic rocks	Not present.	Not present.	Amphibolite facies metamorphic rocks and orthogneiss of tectonic inclusion in Nelchap (Un) that contains local len

tc	**Glaciolacustrine deposits**	**Wide range of stratified to massive deposits of glacial lake laid down as mantle over glacial deposits (units m, gl) and some older deposits (pzbg). Range from laminated silt, sand, and clay (rare) mapped as a where layered, to massive or poorly stratified stony silt, silty gravel (as sandy), sand, and gravel. Much of the near-surface material is stony silt (diamicton) with angular to rounded stones, sand, and stoundout silt and clay, generally poorly stratified.**	**Distributed widely north of Lake Louise and Little Nelchina River to altitudes as high as 3,200 feet (975 m); to the south upper limit is about 1,500 ft (762 m), the principal shoreline (mapped in unit gl being 2,450 ft (747 m). Thickness of lake-bottom deposits probably only a few m in most places where the mount-lined lake covered older deposits, the landforms of which are still preserved. The Tazlina River and elsewhere in the deeper part of the lake basin, sediments mixed with other material are more than 300 ft (100 m) thick.**	**Forms either a flat plain, as in eastern part of the map area, or a thin cover that has a topography that reflects that characteristic of the underlying drift or same-water deposits. Lacustrine deposits are poorly drained and are covered by muskeg and stunted black spruce forest having a thick moss mat.**	**Underlain by the most continuous and thickest permafrost in map area, probably broken only by flowed zones beneath lakes and larger streams. Permafrost thickness generally less than but may exceed 100 ft (30 m). In deeper basins, but most of the ice content is thin layers, lenses, and veins that in many areas exceed the natural voids of the soil; ice excess ice will result in ground subsidence upon thaw of the permafrost.**	**Highly susceptible to frost action.**	**Frozen, ice-rich, fine-grained deposits require special construction methods to prevent thawing of permafrost. Sources of granular borrow are remote. Poor drainage. This map unit, especially in and in gravelly, is probably the poorest of any for construction, but where underlain by gravelly or sandy material, in valley, unit has more favorable foundation, material, and permafrost conditions.**	
ls	**Landslide deposits**	**Unsorted unstratified mixture of clay, silt, angular rock fragments, mainly derived from bedrock slide with incorporated overburden. Fresh slide very wet, sticky mass of material.**	**Formed of shale in southeastern Talkeetna Mountains, upper Matanuska River tributaries, northernmost Chugach Mountains and along Glenn Highway east of Little Nelchina River. Formed of volcanic and igneous rocks on slopes overstepened by glaciation in Chugach Mountains. Landslides in unconsolidated deposits are small and generally incorporated in Unit q. Thickness of large, mappable slides not known, perhaps as much as 65 ft (20 m).**	**Form characteristic lobate deposit with steep face at lower end and ridges and cracks headward to a steep headwall, usually in bedrock. Seepage from rock and surface drainage generally forms creek that flows down slide; slide material partially to wholly liquefied near seepages and drainage channels.**	**Permafrost conditions are unknown. Although a few slides may move on permafrost table, most are shallow to deep seated slides that move on failure planes in bedrock.**	**Silty slide materials susceptible to frost action.**	**Slides should be checked for current and recent movement, and adjacent areas for signs of incipient movement, and adjacent areas for signs of incipient failure. Unfavorable geologic conditions should be investigated to ascertain potential for future landsliding.**	
m	**End-and lateral-moraine deposits**	**Loose, poorly-sorted, nonstratified silty sandy gravel, similar to ground moraine (gm) but less compacted and including much stratified sand and gravel, silt, and clay pockets, beds, and lenses. Boulders, cobbles, and boulders are angular to subrounded.**	**Lateral and end moraines form unmodified subparallel till and gravelly ridges on slopes and hillsides above 2,200 ft (975 m); below that level moraines are commonly mantled by lake sediments (gl/m). The most extensive moraines are northwest of Curtis Lake, west of Little Nelchina River, and between Tolsona and Tazlina Hills north of Glenn Highway. Thickness unknown, but may be as much as 100 ft (30 m).**	**Range from subdued to prominent subparallel ridges on slopes and in lowlands to heavily kettled massive lateral moraines like those north of Gunn Highway. Relief as much as 80 ft (25 m). Moraines are crossed by streams, but much of the drainage is internal through permeable soils.**	**Permafrost may be present, but deposits with excess ice and settlement potential are probably relatively limited.**	**Silty material is susceptible to frost action.**	**Construction potential limited by uneven terrain, position on side hill, and numerous ice pools. However, foundation conditions good to fair on ridges and knobs, although commonly frost-susceptible. Suitable granular borrow locally available.**	
mlc	**Debris-rich glacial ice of medial, lateral, and terminal moraines**	**Ice matrix enclosing largely angular rock fragments, derived from mountainsides and transported as medial and lateral moraines and deposited as ice-cored moraine. Boulders concentrated at surface by melting; probably more abundant than boulders entrained in ice at depth.**	**Occurs as lateral and medial moraines and as part of the end moraines of Nelchina, Matanuska, Tazlina and smaller glaciers in Chugach Mountains. Thickness of deposit not known.**	**Crevassed and ridged glacier surface in lateral and medial moraines; hummocks and collapse pits of ice-cored terminal and end moraines. Drainage of melt water and precipitation through crevasses to subglacial streams lead to enlarged crevasses (moulins) through ice.**	**Glacier ice is subject to settlement upon thawing, as much as 100 % of thaw depth, depending on amount of rock debris.**	**Ice not subject to frost action.**		
r	**Talus and rubble**	**Angular rock fragments of pebble to boulder size embedded in silty sandy matrix; nonstratified and poorly sorted, except where locally reworked by running water.**	**Most commonly occurs at the foot of and on lower mountain slopes in talus cones and in avalanche chutes, in scree slopes on upper mountainsides, and in cirques where the deposits may border glaciers or merge downvalley into rock glaciers. Thickness probably less than 50 ft (15 m). Subtle deposits of fast hill summits of the Castle slopes (felsenmeer) are frost-split bedrock, mixed with finer material, that is as much as 15 ft (5 m) thick.**	**Talus cones are features of steep mountain slopes, which attain slopes of about 180 % at the upper limit of the cones, and as little as 10 % at the lower limit, or toe. Scree slopes exceed 100 % in upper part, and are 25 – 30 % at their lower limit. Drainage permeates freely through the coarse materials, and removes fines from the upper 1.5 ft (0.5 m) as it moves downslope.**	**Permafrost conditions not known. Similar coarse, silty deposits in other regions have permafrost that includes ice masses formed from buried snow banks.**	**Silt content above 6% makes deposits frost-susceptible in many locations.**	**Generally not well suited for construction because of instability of slopes or occurrence of avalanches. Near-surface blocky material may, in many rock areas, in Chugach Mountains, be suitable for riprap, coarse fill, or dimension stone, but generally not suitable elsewhere. Excavation may activate slope movement in steeper parts of unit.**	**Slopes may be moving by gravity creep of talus.**
rg	**Rock-glacier deposits**	**Nonstratified, unsorted mixture of broken angular rock fragments in silty sandy matrix. Active rock glaciers, and possibly some farther downvalley that are no longer active, contain intergranular ice or ice that contains fragments of rock that are not in contact with one another.**	**Located within high mountain cirques or at the toe of talus cones in the southern Talkeetna and northern Chugach Mountains. Thickness not known, but perhaps as much as 80 ft (20 m).**	**Bulb-shaped in plan view on cirque floor and at base of talus cones; outer margin is a near-vertical slope and surface is, in the case of actively-moving rock glaciers, a series of 6 – 15 ft. (2 – 5 m) high ridges concentric with the frontal scarp of the rock glacier. Active rock glaciers are normally those closest to the talus source in the cirque or on slopes, but those farther removed may also have interstitial ice. Movement a much less than 3 ft (1 m) per year. Normally drainage is internal through the rubble to a stream that commonly forms from seepage from beneath the frontal scarp of the rock glacier.**	**Permafrost probably is preserved as interstitial ice of active and semi-active rock glaciers. Ice content sufficient to cause differential settlement upon thawing of ground.**	**Susceptible to frost action.**	**Undesirable for construction because of potential for downslope movement and possibility for differential settlement upon thawing of interstitial ice.**	
a	**Lacustrine sand**	**Fine to medium-coarse sand, apparently a shallow-water deposit, perhaps deltaic, of the glaciolacustrine deposits (unit tc) mapped where sand can be differentiated from glaciolacustrine deposits. Sand may grade downward into sandy forest and silty bedrock beds closely mantled with thin lacustrine silt.**	**Distributed between Old Man Lake and Lake Louise at elevation 2,450-2,500 ft (747-762 m), where sand forms flat-topped deltas, perhaps thicker than 50 ft (15 m). Also deltas in which the sand is less than 15 ft (5 m) thin on sandy foreset and silty bottomset beds.**	**Well-drained sand deposits are on flat-topped ridges surrounded by lowland marsh and muskeg that is underlain by fine-grained lacustrine deposits (mapped as gl).**	**Probably perennially frozen, but no supporting subsurface data are available.**	**Fine and silty sand containing more than 6% silt is frost-susceptible; medium to coarse sand generally not frost-susceptible.**	**Topography, drainage, and sandy foundations seem satisfactory for construction; lack of coarser granular materials and lack of data on permafrost and subgrade conditions are a handicap. Local sources of fair are available.**	

Mo	Meiligh complex	**Not present.**	**Not present.**				**Meiligh Complex, a deformed diverse assemblage that has broad discontinuous shear zones, and inclusions of mantle (Unit Mo where mappable). Altered and sheared quartz diorite, diorite, and gabbro, greenschist, blueschist, aligned in matrix of phyllite or argillite; chloritic schist and wispy lenses of green tuff; thin bedded siliceous argillite, argillaceous chert, massive and pillowed greenstone, tan and marine chert and wacke sandstone. Pumpilyite-prehnite grade metamorphism.**	**Not present.**
Mm	Marble	**Not present.**	**Not present.**				**Marble within Meiligh Complex (Unit Mo).**	**Marble within Meiligh Complex (Unit Mo).**
TM	Tectonic melange	Tectonic melange of blocks of intermediate, mafic, and ultramafic igneous rocks in a matrix of metaclastic (chlorite-rich, fine-grained greenstone crushed intermediate, mafic, and ultramafic rocks) subsequently altered by retrograde processes.	Blocks and fragments of gabbro, quartz diorite, and volcanic rocks in a matrix of argillaceous rock (metaclastic) in a tectonic melange.				**Tectonic melange delimiting the Border Ranges fault; blocks and crushed matrix of serpentinized ultramafic rocks, eclogite like rocks, blocks of layered gabbro, greenstone schist, pillow basalt, marble, chert. Includes conglomerate like that in Chickaloon Formation (Tertiary). Besides prominent serpentinite is also incompletely serpentinized dunite, peridotite, and pyroxenite.**	**Not present.**
TMg	Tectonic melange	**Not present.**	**Tectonic melange of metabasalt and lesser amount of pyroclastic rocks, including those of Talkeetna Formation, in crushed calcareous matrix.**				**Not present.**	**Not present.**
	Sources of information	Burns, 1982 Burns and others, 1983 Grantz, 1960, 1961 Penoel and others, 1981 Winkler and others, 1984 unpublished mapping	Andresen and others, 1964 Burns, 1982 Grantz, 1960, 1965 Penoel and others, 1981 Winkler and others, 1984, unpublished mapping				Andresen and others, 1964 Burns, 1982 Winkler, Silberman, and others, 1981.	Andresen and others, 1964 Burns, 1982 Winkler, Silberman, and others, 1981.

								Not present.
								Not present.
								Not present.
								Not present.
								Andresen and others, 1964 Detterman and others, 1976 Grantz, 1960, 1961a, 1961b, 1965 Hawkins, 1978 Winkler and others, 1984 unpublished mapping

Ground-water resources

Experience in developing ground-water resources along the Glenn highway for use by residents and businesses suggests that the mountain general principles apply, modified by local conditions and exceptions to the rule. In general, the thin, relatively impermeable glaciolacustrine and glacial deposits and thin glaciofluvial mantle yield ho water or only small supplies to dug or driven wells, but the long period of no recharge and low winter water table makes many of these wells unproductive in winter. The uppermost bedrock formation, chiefly relatively impermeable shale, siltstone, and fine, tight sandstone of the Matanuska Formation included in the Kenai Group along the highway has yielded little or no water to wells. Small supplies have been developed in talus deposits and alluvial fans along the slopes of Sheep Mountain, but water in high in sulfate coming from gypsiferous deposits; this water is highly corrosive to steel pipe. Several wells in glacial drift that is more than 40 ft (10 m) thick have been located water in unfrozen permeable lenses or beds. Tertiary gravel is an excellent water bearing formation where the drift is absent, as in the valley, e.g., well 3 map and section A-A') on Mendeltna Creek where the base of gravel beneath the drift was 183 ft (178 m) below the surface. This aquifer may extend southward at Mendeltna Creek valley to the south side of Fish Lake where a flowing artesian well is developed in the south edge of Mrs. C. R. Houston, mid-mountain, 1984). The aquifer may have some still-unknown relation to Mendeltna Springs.

The Copper River Basin saline aquifer lies generally below 2,000 ft (610 m) above sea level, and, for the most part, east of the map area, except for a few gas seeps and possible saline seepages near Tolsona Creek (well 1). Elsewhere most of the well water and that from Mendeltna Springs a fresh and potable. Saline springs lie immediately east of Gulkana Creek along both Glenn Highway and Tazlina (Richter, Highway and Tazlina, 1981; Grantz and others, 1963). Connate (salina) water was found in lower Cretaceous beds in at least one oil well (4, map, and also well drilled by Pan American Petroleum Corp. at Glennallen east of the map area) (Alaska Geological Society, 1978; Williams, 1970, p. 24), along with methane gas, evidently derived from the coal in those sediments (Reitsema, 1979). The water and gas have migrated from bedrock upward through the unconsolidated deposits to form saline springs and mud volcanoes, or to become trapped beneath an impermeable bed in the unconsolidated deposits, such as lacustrine silt. The potentiometric surface of the saline aquifer generally slopes eastward and southward toward the inclosed Copper and Bering basins respectively, and its elevation away from the basins may be above land surface, so that saline water could rise in a pipe above ground level; the piezometric surface is also limited to the lowlands below 2,000 ft (610 m) or elevation along the eastern edge of the map area, extending eastward toward Glennallen and Gakona. Further information may be obtained from the literature cited and from well inventories by Waller and Selkregg (1962) and a more recent one made by R. G. Waller (mid-mountain, 1984) in support of current hydrologic studies by Water Resources Division, U.S. Geological Survey (Emery and others, 1985).

Other wells among those numbered 8-25 in Waller and Selkregg (1962) are largely shallow driven points or dug wells in the thin drift that covers the relatively impermeable upper Cretaceous shale and siltstone or the much more permeable Tertiary sandstone and conglomerate. Well 19 in Waller and Selkregg is a U.S. Army well 927 ft (281 m) deep at about mile 2 (4.4 km) on the Lake Louise Road; it may be similar to that in nearby Union Oil Tazlina Unit No. 1 (well 6, cross section AA'); the base of permafrost was 180 ft (30 m) below the Army well. Other wells in the Tolsona Creek valley, between Sheep Mountain and Little Nelchina River apparently bottomed in tight shale or siltstone (R. L. Glass, U.S. Geological Survey, written commun., 1984).

Map No.	Depth (m)	Log of well	Remarks and other information
		Subsurface data (see also cross sections on sheet 2)	
1-6		All information on cross section A-A'.... no data on permafrost. Sheet 2	
7-9	30.5	Chiefly glacial drift: and silty sandy and gravelly, mainly of Tertiary age, with lowermost few m possibly shale of Cretaceous age. Tertiary rocks exposed from grade to top of hill, 150 m up hill to summit north of highway	Frozen to about 70 m.
10		0-37 m lacustrine silt, sand, gravel (outwash or ice contact) and some basal till; 37-60 m poorly consolidated sandstone, gravel, sand or sandstone, coal; 61-73 m shale(?)	Coal beds reported as thick as 1.5 m. No water at total depth. Frozen 0-4 m.
11	60	0-21 m frozen gravelly material; 21-68 m silt and clays	Sat at base of frozen ground at 21 m.
12	79	1-79 m shale/siltstone of upper Cretaceous age; thin cover of till	Reported frozen to 24 m
13	31	0-25 m frozen gravel and muck; 25-31 m no water	Frozen to 25 m
14	78.3	0.6-5.2 m silty gravel; 5.2-13.7 m frozen silt and sand; 13.7-32.1 m frozen gravel; 32.1-78.0 m clay and hardpan, 78.0-78.3 m gravel, water	Frozen 5.2 m to 32.1 m
15	54.9	0-25.9 m glacial capping, muck and wash; 25.9-26.1 m wash gravel; 26.1-29.0 m silt; 29.0-37.3 m blue-gray gravel; quartz, basaltic lava, no sediment, lava colors of gold, 32.3-35.0 m, vegetable muck, willow logs, 35.0-36.6 m gravel; 36.6-41.1 m vegetable muck, geo-bear log (gated); 41.1-43.5 m blue-gray gravel; 43.5-45.5 m yellow gravel; 45.5-48.5 m clean wash, no sediment 48.5-54.9 m no log	Permafrost conditions not recorded. Location on claim below discovery 1/4 approximate (Chapin, 1918, p. 61)

Engineering soils

Suitability of the surficial unconsolidated deposits for contruction materials and foundations is evaluated in the description of map units on sheet 2. The basis for the evaluation is sampling and testing of soils believed reasonably representative of the various units; however, individual beds and lenses within complexly stratified and zonlesize deposits cannot represented by the unit as a whole, as, for example, a pit or trench taken west of Little Nelchina River, and between Tolsona and Tazlina Hills north of Glenn Highway. Thickness unknown, but may be as much as 100 ft (30 m).

Most commonly occurs at the foot of and on lower mountain slopes in talus cones and in avalanche chutes, in scree slopes on upper mountainsides, and in cirques where the deposits may border glaciers or merge downvalley into rock glaciers. Thickness probably less than 50 ft (15 m). Subtle deposits of fast hill summits of the Castle slopes (felsenmeer) are frost-split bedrock, mixed with finer material, that is as much as 15 ft (5 m) thick.

Talus cones are features of steep mountain slopes, which attain slopes of about 180 % at the upper limit of the cones, and as little as 10 % at the lower limit, or toe. Scree slopes exceed 100 % in upper part, and are 25 – 30 % at their lower limit. Drainage permeates freely through the coarse materials, and removes fines from the upper 1.5 ft (0.5 m) as it moves downslope.

Bulb-shaped in plan view on cirque floor and at base of talus cones; outer margin is a near-vertical slope and surface is, in the case of actively-moving rock glaciers, a series of 6 – 15 ft. (2 – 5 m) high ridges concentric with the frontal scarp of the rock glacier. Active rock glaciers are normally those closest to the talus source in the cirque or on slopes, but those farther removed may also have interstitial ice. Movement a much less than 3 ft (1 m) per year. Normally drainage is internal through the rubble to a stream that commonly forms from seepage from beneath the frontal scarp of the rock glacier.

Well-drained sand deposits are on flat-topped ridges surrounded by lowland marsh and muskeg that is underlain by fine-grained lacustrine deposits (mapped as gl).

Permafrost probably is preserved as interstitial ice of active and semi-active rock glaciers. Ice content sufficient to cause differential settlement upon thawing of ground.

Probably perennially frozen, but no supporting subsurface data are available.

Susceptible to frost action.

Undesirable for construction because of potential for downslope movement and possibility for differential settlement upon thawing of interstitial ice.

Topography, drainage, and sandy foundations seem satisfactory for construction; lack of coarser granular materials and lack of data on permafrost and subgrade conditions are a handicap. Local sources of fair are available.

Geologic hazards and special problems

Earthquakes, proximity to active faults, slope stability problems, permafrost, avalanches, glaciers, dams "damaging" to flood and levees and water control structur forecasts of river discharge and stage are among the hazards and special problems.

Earthquakes

Earthquakes are common in southern Alaska, and many have been felt in the Copper River Basin. None on record was so severe as the 9.4 magnitude earthquake of March 27, 1964. The southern border of the area is only 30 mi (50 km) north of the epicenter of this earthquake. Seismic shaking, landsliding, ground cracking and other effects described by Ferrians (1966) caused slight to moderate damage to facilities. The sand subsided 2 ft (1 m) at the southern edge of the area, nearest the epicenter, 0 ft (0.6 m) near Sheep Mountain, 1 ft (0.3 m) along Glenn Highway, and 2 ft along the northern border of the area (Ferrians, 1966, fig. 4). Local subsidence of the free face of fan deltas in large lakes, such as Tazlina Lake, caused large waves to raid lake and high up on the shores. The road badly damaged including was a house that slid off its foundations toward a lake near mile 160 Glenn Highway. Intensive ground cracking and ejection of water and fine sediment was noted on most alluvial deposits within 100 mi (161 km) of the epicenter, and cracking of lake are was common, especially on large lakes disturbed by waves generated by slumping of deltas.

Proximity to active faults

Seismic design for the Trans-Alaska Pipeline, about 18 mi (29 km) east of the map area provided for magnitude 8.5 within the Chugach Mountains, a magnitude 7.0 in the Copper River Basin, and a magnitude 8.0 in the vicinity of the Denali fault in the Alaska Range 70 mi (113 km) north of the map area (Page and others, 1972). Westward extension of these design criteria earthquakes requires examination by earthquake specialists of the faults within the map area and their recent activity, and would seem to require a minimum design magnitude of 7.0. The western part of the area, within the upper Matanuska River valley is bordered by the Border Ranges fault and by the Castle Mountain-Carlson fault (see inset map). The Border Ranges fault passes through the northern Chugach Mountains as a thrust along which the Valdez Group has been moved beneath the older gneissic and metasedimentary rocks (Marckwett and Plafker, 1974; Winkler, Silberman, and others, 1981). The fault cuts Tertiary rocks, but it is believed to have been largely inactive in the last 10,000 yrs however, displacement of talus and other Recent deposits has been detected along the fault by Burns and others (1983) 2.15 to 3.3 mi (3.5 to 5.3 km) east of Matanuska Glacier. Grantz (1965), Andresen and others (1964), Detterman and others (1976), and Silberman and Grantz (1984) in mapping the Castle Mountain fault and its major branch, the Carlo fault, believe that the system is not seismically active and that movements, if any, are due to lower crust displacements, rather than to surface faulting. These faults are believed to splay into smaller faults within the Copper River Basin. Definite evidence of ground ruptures in Holocene time has been noted in the Matanuska River valley west of the map area, and a possible active Castle fault segment is located on lower Eureka Creek. No specific seismic design criteria have been established as yet for the map area.

Slope s; tility problems

Slope stability problems are largely a result of glacial oversteepening of slopes during the last and earlier glaciations. Slope failures, chiefly landslides, are also resultant and avalanches, is not limited to the soft siltstone and shale of the Matanuska Formation:

unit St, map), for other slope failures occur in gabbro, metamorphic rocks, and perhaps have resulted from failure of a rock wedge at the steep head of a valley, the base of which was cut away by the glaciers. The largest area of landslides is on the south slope of Slide Mountain, where many landslides have occurred since ago; some of the failures are in flat-lying Matanuska Formation capped by about 50 ft (15 m) of Tertiary gravel and sand. The most recent slide reportedly took place not long before the 1946 inspection by R. F. Black (unpublished U.S. Geological Survey field notes, 1946). Smaller slides in shale are common along East Fork, Matanuska River. Slides and earth flows are common in shale and coalseval silt and clay and in silty till and colluvium on hillsides. Rock falls and rock avalanches in narrow gulches in steep walled valleys are local hazards. Creep on steep slopes in talus and in rock glaciers makes them poor foundations.

Permafrost

Perhaps the most widespread of the geologic hazards is that of permafrost, or perennially frozen ground. In the map area, it is discontinuously distributed, but is present in most areas underlain by permafrost in the Alaska Range and in some areas beneath coarse gravelly material through which water percolates readily. Depth of permafrost below the land surface ranges from a few scale thaw is about 40 to 100 ft (25 to 30 m), and one well in which permafrost is 1(1 ft (38 m) deep; these depths are compared to maximum depths of 150 to 250 ft (46 to 76 m) at river bank exposures and 100 to 200 ft (30 to 61 m) in wells (Nichols, 1966, p. 8) near Glennallen, east of the map area. Permafrost (near Gakonauto has a temperature of about 30°F (-1°C) at the level of zero annual amplitude (Nichols, 1966, p. 173), and, at that temperature, it is very nearly thawed by slight changes in the ground surface temperature wrought on alteration of the surface conditions, as, for example, by clearing the vegetation. Much of the permafrost in finer-grained deposits contains excess ice as lenses and veins, wholly masses, including wedges. Thawing of this excess ice causes ground settlement. The amount of subsidence depends on the quantity of ice in excess of the natural voids in the material. The silty sediments locally are thick enough and contain enough excess ice to cause settlements of at least 3 ft (1 m), normally, however, the ice-rich material is less than 20 ft (6 m) thick, and settlement is several inches but may in some areas exceed a foot. The character of permafrost in each map unit is given in the description of surficial deposits map units.

Avalanches on talus slopes and floods on fans

In addition to rock avalanches at any time of year, many avalanche chutes above talus cones are filled in late winter and early spring by snow and rock debris which sweep all before them and commonly block passage at the foot of the hill in the accumulation cone. Avalanches can be identified sometimes by new material, battered, and broken down appearance of the vegetation. They are particularly common in the glaciated Chugach Mountains, and less common in the more gently sloping terrain of the Talkeetna Mountains.

Alluvial fans in the Chugach Mountains are formed by small tributary streams which are subject to torrential floods and to frequent changes shifting following heavy rain or snowmelting. Those in the less rugged Talkeetna Mountains seem to have more stable stream courses, a lower gradient, and perhaps a greater drainage basin storage capacity in the vegetated slopes than those of the Chugach Mountains. Nevertheless, high rainfall during summer storms can cause devastating floods.

Glaciers and outburst floods

The glaciers of the Chugach Mountains a fro the map area are not known to be of the surging type. Nelchina and Tazlina (lacier) are each bordered by two ice-dammed lakes which drain periodically through the ice to cause outburst floods. These sudden outbursts of water carried small pieces of ice from Tazlina Glacier to the lake and raised the level of the 66 mi² (155 km²) lake 1 ft (1.5 m) overnight (C. R. Houston, written commun., 1984). These floods, as reflected in the gaging record on Tazlina River at the highway bridge, do not happen every year, may have taken place twice during a year, generally happen in late July or August, and may be triple the normal summer discharge to more than 60,000 ft³ /sec (2,000 m³ /sec) (Post and Mayo, 1971). The four ice-dammed lakes drain in different sequence in different years, sometimes in pairs, as on Tazlina Glacier in 1967, or in some years not at all. Post and Mayo suggested that the peak discharge of 1967 was caused by simultaneous drainage of the two lakes bordering Tazlina Glacier; in other years, when the lakes bordering Nelchina Glacier drained, no increase in discharge correlative with an outburst flood was detected, so the gradual release of water must have been further damped by storage in Tazlina Lake. The reported 5-ft increase in level of Tazlina Lake in an increase in storage that is just about equal to the amount of water drained from the two lakes bordering Tazlina Glacier. These lakes have an aggregate area of 2.7 mi² (4.3 km²) an estimated average depth over that area of 110 ft (34 m) when full. Simultaneous ingest of drainage of all four lakes on the level of Tazlina Lake and the resulting peak discharge of Tazlina River might, if coincident with the current maximum discharge of the Copper River, affect structures along the Copper river downstream from the mouth of the Tazlina River. In July 1932, the railway bridge across the Copper River at Chitina was destroyed by nigh water suggested by a breakout flood on the Tazlina (Post and Mayo, 1971).

Cross sections

The cross sections on this sheet show the subsurface unconsolidated deposits and bedrock, or bedrock. cross section (A-A') has been based on seven exploratory oil wells (see Williams, 1970, p. 24, and Williams and Conley, E. F., 1982, p. 294 mi (762 km) that defined the local basement rocks (lowcenic rocks of lower Jurassic age) over much of the area, and apparently were drilled into or through the target formations of upper and middle Jurassic age without answering success (Alaska Geological Society, 1978). A cross section (B-B') shows materials exposed in river bluffs along the Nelchina River from Eureka Creek to Tazlina Lake.


A
A'
Bends in section of each well use as shown on map sheet 1
Slide Mountain
Tertiary gravel
Upper Cretaceous
marine siltstone, shale
Little Nelchina River
Mendeltna Cr
Tertiary
Upper Cretaceous
siltstone, shale
Tertiary, forest
Tertiary
Upper Cretaceous
marine shale, siltstone
Upper Cretaceous
Upper Cretaceous
Basal Upper Cretaceous
Middle (and Upper?) Jurassic
Jurassic volcanics
Lower Jurassic volcanics
Middle Jurassic
Middle Jurassic
Middle Jurassic
Sand and gravel (undistinc
and conglomeratic)
Tertiary
Upper Cretaceous
Upper Cretaceous
Upper Cretaceous
Upper Cretaceous
Basal Upper Cretaceous
Middle and Upper Jurassic
Lower Jurassic volcanics
Middle Jurassic
Middle Jurassic
Middle Jurassic